



# Coppa d'Europa 2026

Leg II / Section 3 / Friday morning / Saarbrücken – Zell

**CoppaSuper only!**

**From TC-9-OUT Hotel Rodenhof to TC-10 Altwiller**

sit.	DISTANCE			INFORMATION+DIRECTION
	PART	TOTAL		
1	0,00	00,00		= TC-9-OUT Hotel Rodenhof
2	0,20	00,20		
3	0,30	00,50		= EDEKA
4	0,50	01,00		CITY
5	0,30	01,30		MANNHEIM METZ CITY
6	0,80	02,10		Alt-Saarbrücken Staatstheater/Museen



# Coppa d'Europa 2026

Leg II / Section 3 / Friday morning / Saarbrücken – Zell

**CoppaSuper only!**

**From TC-9-OUT Hotel Rodenhof to TC-10 Altwiller**

sit.	DISTANCE			INFORMATION+DIRECTION
	PART	TOTAL		
7	0,20	02,30		
8	0,40	02,70		Calypso
9	0,70	03,40		METZ
10	0,10	03,50		
11	0,70	04,20		METZ
12	0,90	05,10		= HQ-Hotel continue with Tulip diagram nr.2 in original roadbook. Reset eventually your odometer to zero here.

Victor's Residence Hotel

Deuschmühlental 19

66117

Saarbrücken

# **COPPA d'EUROPA 2026**

Leg II - Section 3 - Friday morning 27/03/2026  
**Saarbrücken (D) - Zell am Harmersbach (D)**



**Self start RS - E “Alsace”:**

**Opposite “Schneethal” village exit sign.**

**20 min. after real time TC-11.**

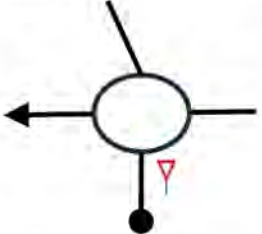
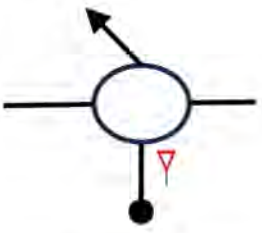


# COPPA D'EUROPA 2026

Leg II / Section 3 / Friday morning / Saarbrücken – Zell

sit.	DISTANCE			INFORMATION+DIRECTION
	PART	TOTAL		
1	0,00	00,00		= TC-9 Hotel-OUT
2	2,30	02,30		FORBACH
3	0,20	02,50		SPICHEREN
4	3,50	06,00		FORBACH STIRING-WENDEL
5	0,70	06,70		BEHREN LÈS FORBACH ETZLING
6	1,50	08,20		FOLKLING BEHREN LÈS FORBACH

# COPPA D'EUROPA 2026

Leg II / Section 3 / Friday morning / Saarbrücken – Zell

sit.	DISTANCE			INFORMATION+DIRECTION
	PART	TOTAL		
7	1,20	09,40		LIXING LÈS R.
8	0,60	10,00		SARREGUEMINES GROSSBLIEDERSTROFF LIXING LÈS ROUHLING
9	1,50	11,50		
10	0,30	11,80		CADENBRONN

**LAST TULIP DIAGRAM**

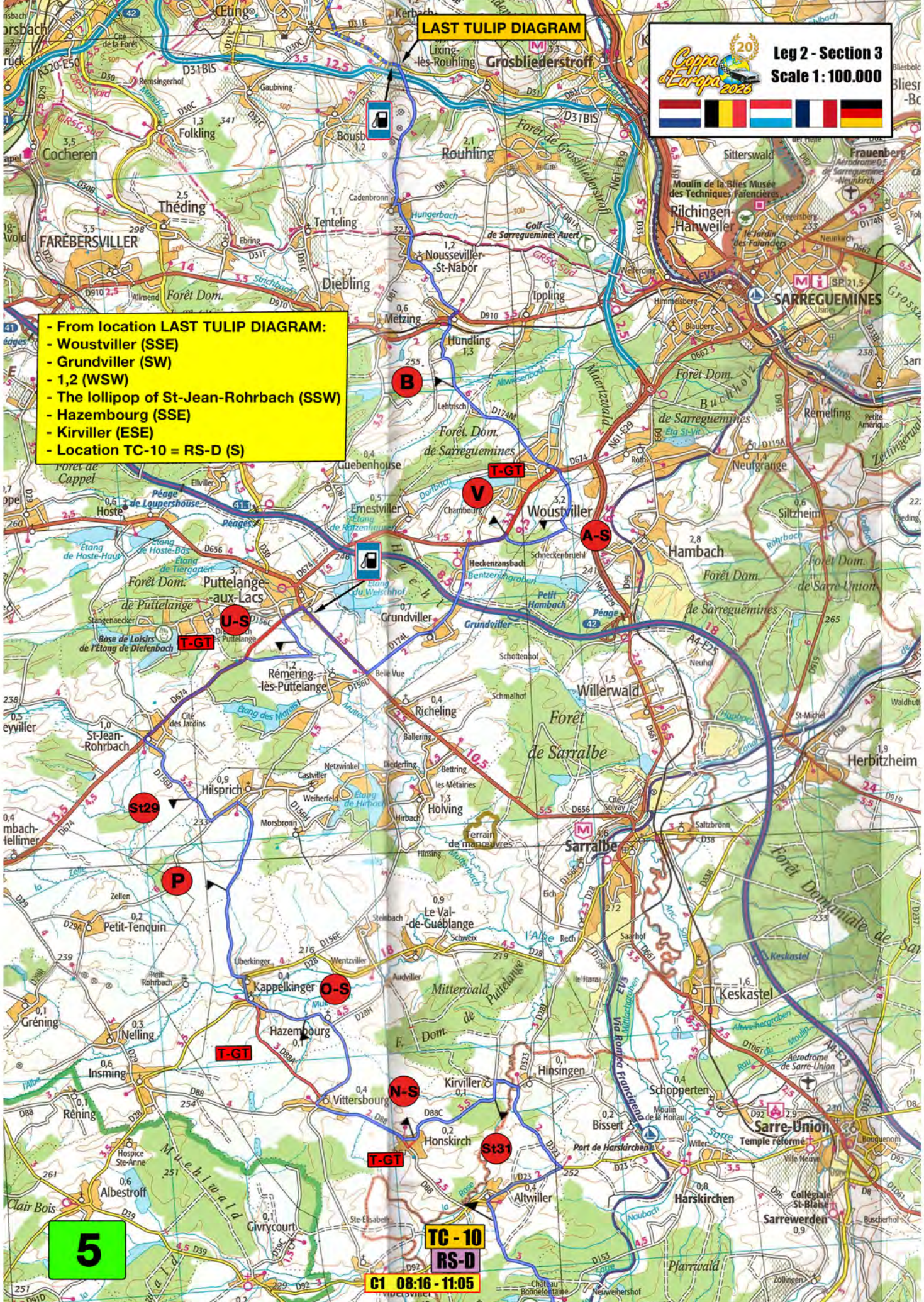
**Coppa d'Europa 2026**  **Leg 2 - Section 3**  
**Scale 1: 100.000**



- From location LAST TULIP DIAGRAM:
- Woustviller (SSE)
- Grundviller (SW)
- 1,2 (WSW)
- The lollipop of St-Jean-Rohrbach (SSW)
- Hazembourg (SSE)
- Kirviller (ESE)
- Location TC-10 = RS-D (S)

**5**

**TC-10**  
**RS-D**  
**G1 08:16 - 11:05**



9

T-GT

St131

TC-10

RS-D

G1 08:16 - 11:05

FF-D

SF-D

G2 08:24 - 11:14

L

H

1

2Su

2Sp

T-GT Sp

SP-T-GT

G-Su

F

E-S

J

S132

T-GT

3

C

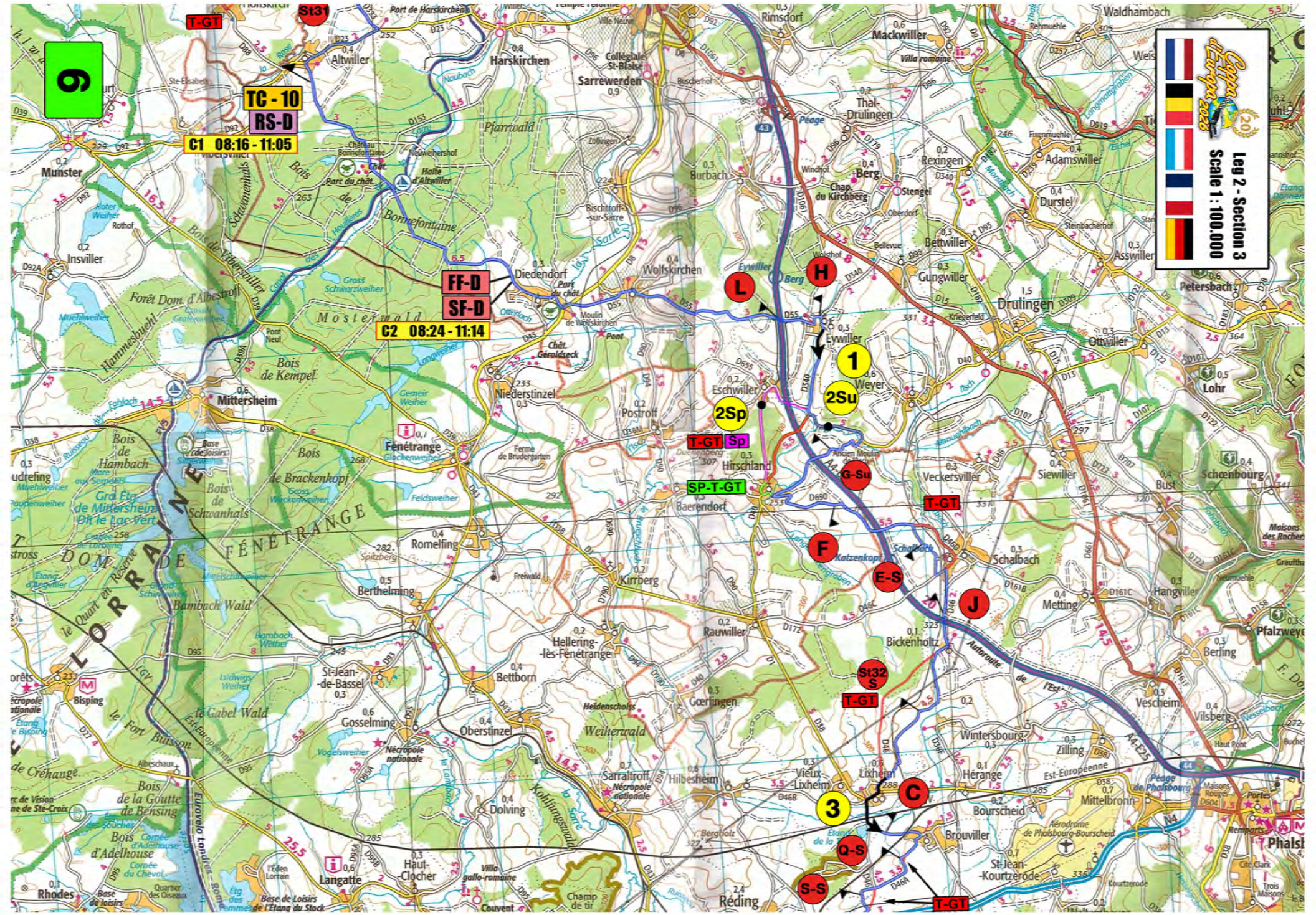
Q-S

S-S

T-GT

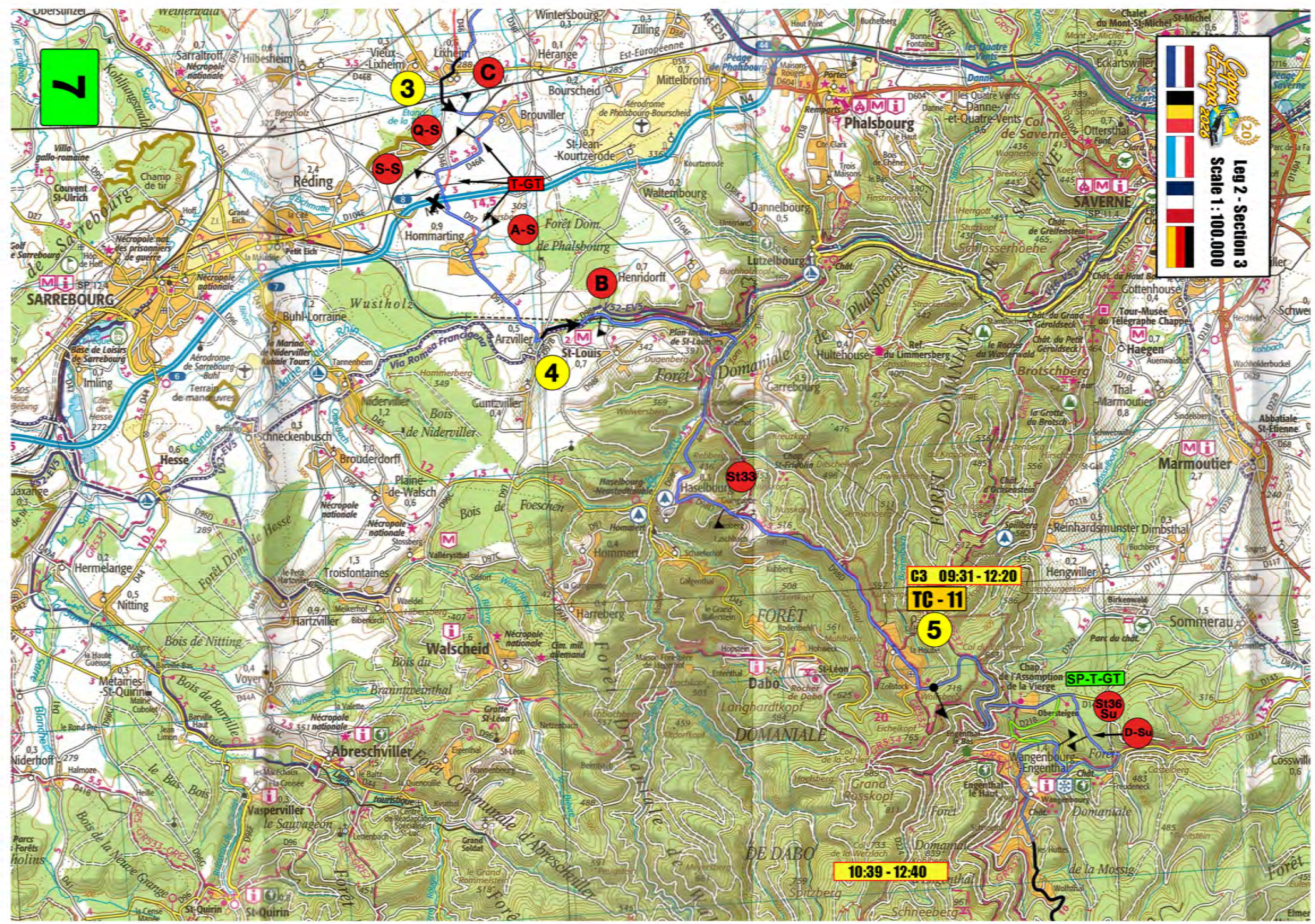
**Leg 2 - Section 3**  
Scale 1:100,000

Vertical color bars: Red, Black, Yellow, Red, Blue, Red, Yellow.



7

**Leg 2 - Section 3**  
 Scale 1 : 100,000



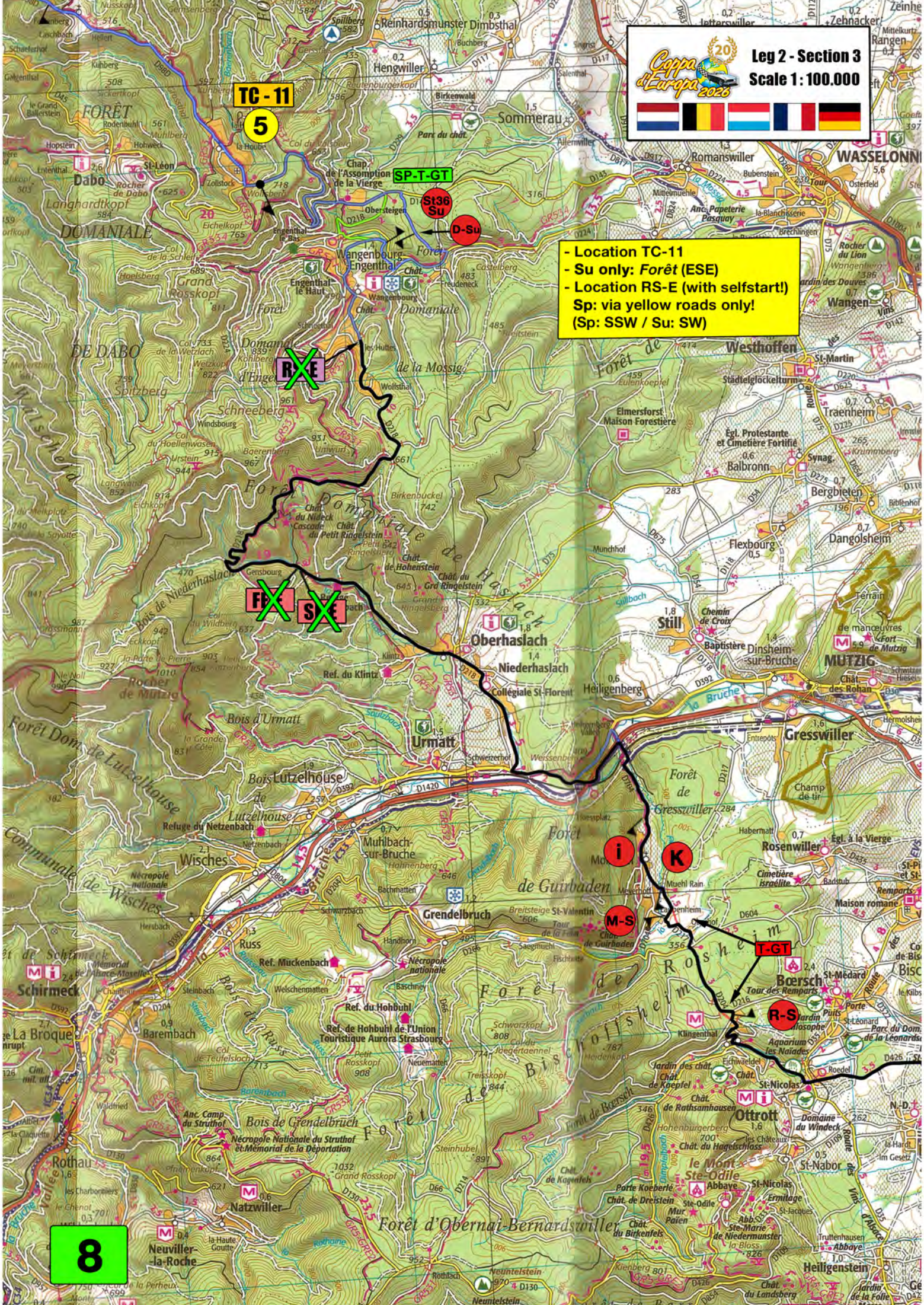
**TC-11**  
**5**

- Location TC-11  
 - Su only: Forêt (ESE)  
 - Location RS-E (with selfstart!)  
 Sp: via yellow roads only!  
 (Sp: SSW / Su: SW)

~~RX~~

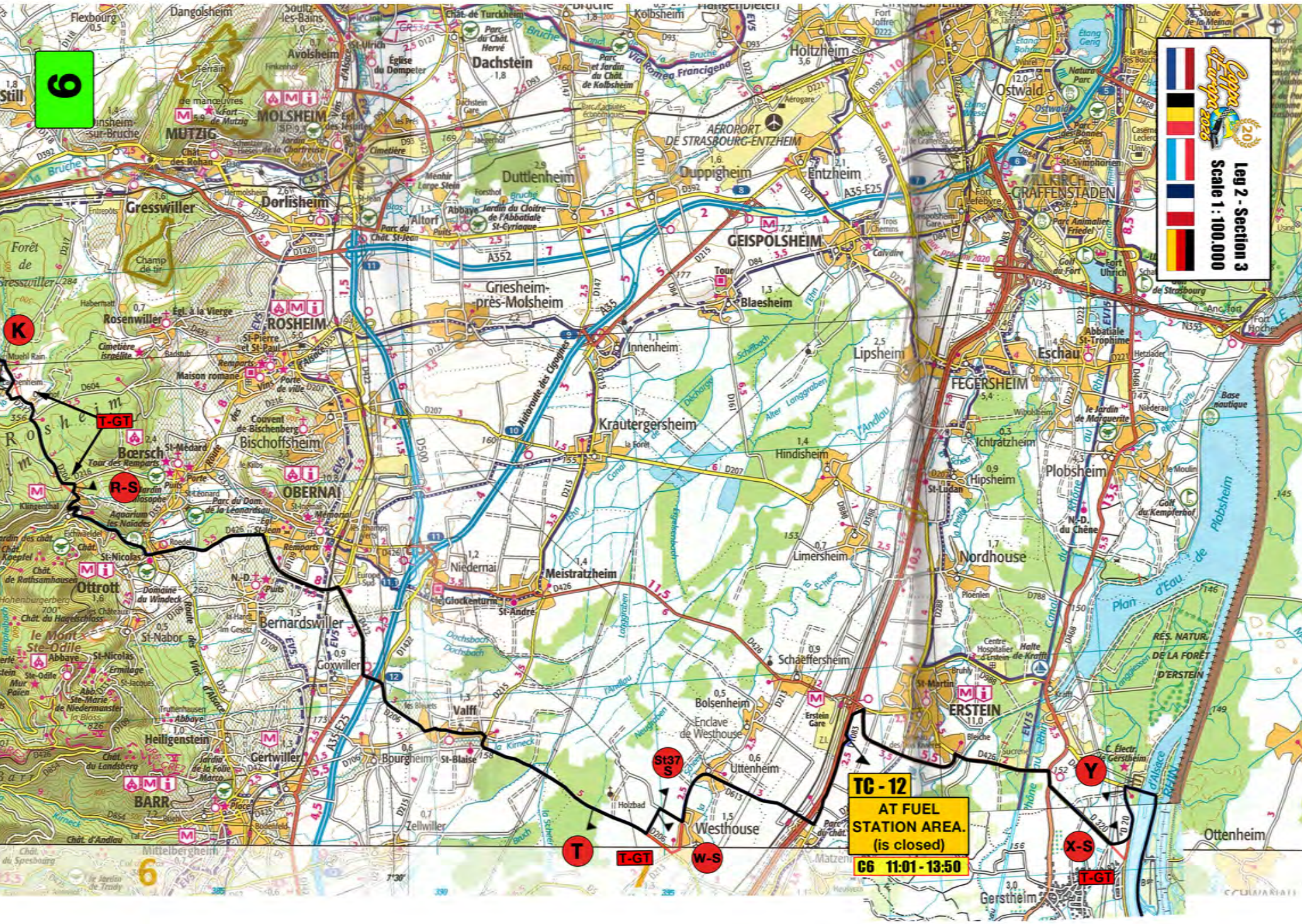
~~FX~~ ~~SX~~

**8**



6

**Leg 2 - Section 3**  
 Scale 1 : 100.000



**TC-12**  
 AT FUEL  
 STATION AREA.  
 (is closed)  
**C6 11:01-13:50**

T

T-GI

W-S

St37 S

Y

X-S

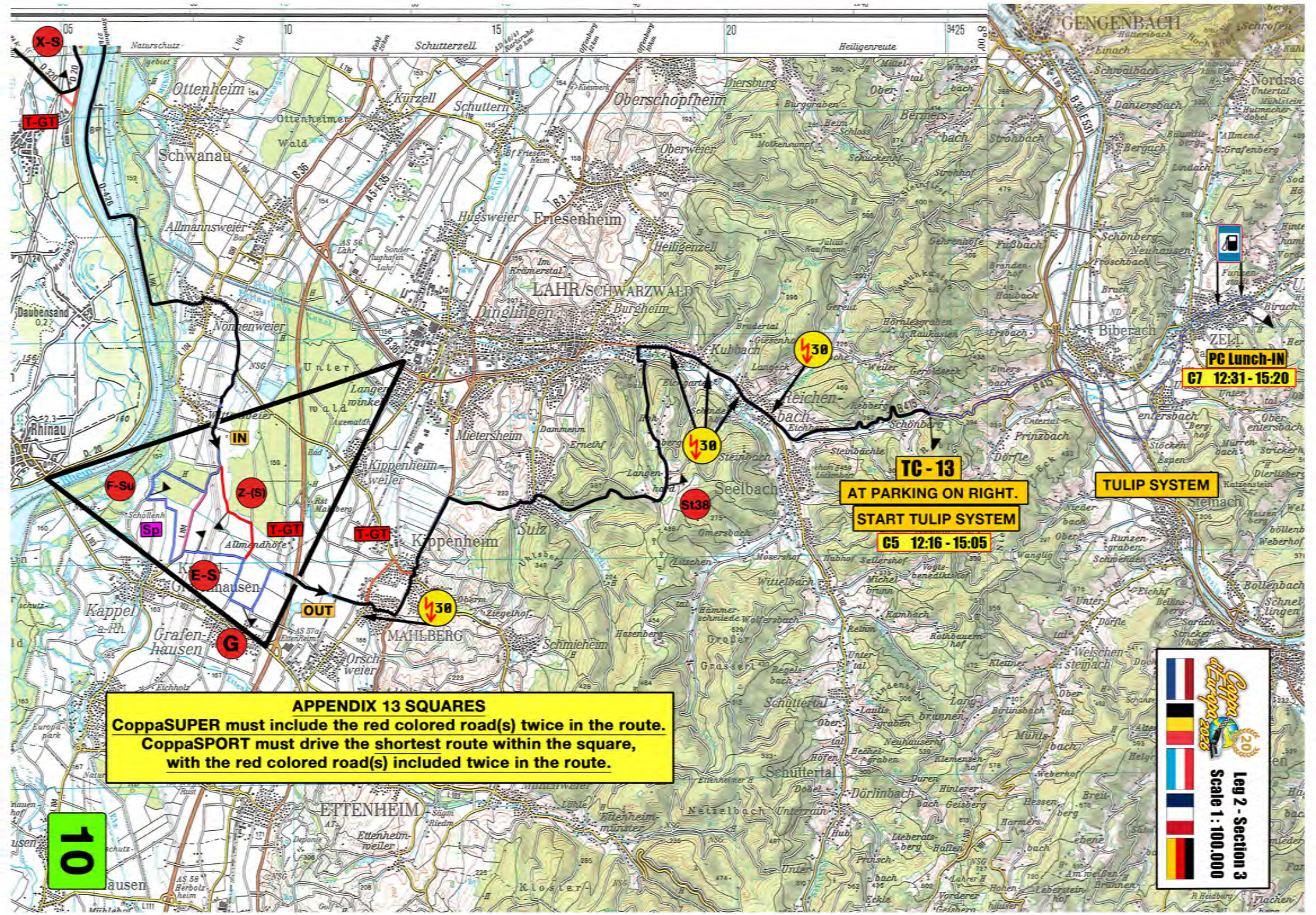
T-GI

K

T-GI

R-S

6



**APPENDIX 13 SQUARES**  
 CoppaSUPER must include the red colored road(s) twice in the route.  
 CoppaSPORT must drive the shortest route within the square,  
 with the red colored road(s) included twice in the route.

**10**

**AT PARKING ON RIGHT.**  
**START TULIP SYSTEM**  
**G5 12:16 - 15:05**

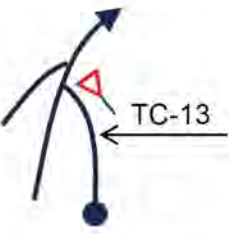
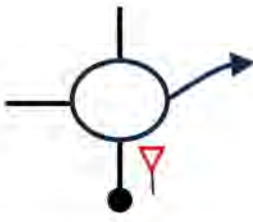

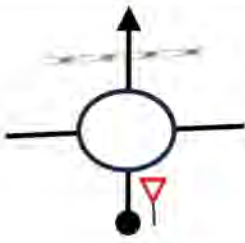

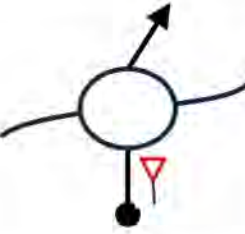
**TULIP SYSTEM**

**PC Lunch-IN**  
**G7 12:31 - 15:20**

**Leg 2 - Section 3**  
**Scale 1 : 100.000**





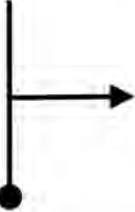
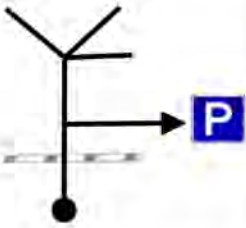
# COPPA D'EUROPA 2026

Leg II / Section 3 / Friday morning / Saarbrücken – Zell

sit.	DISTANCE			INFORMATION+DIRECTION
	PART	TOTAL		
1	0,00	00,00		
2	4,10	04,10		STEINACH
3	2,00	06,10		OBERHARMERSBACH NORDRACH ZELL a.H.
4	2,50	08,60		
5	0,60	09,20		BAD PETERSTAL OBERHARMERSBACH NORDRACH
6	0,10	09,30		BAD PETERSTAL- GRIESBACH OBERHARMERSBACH UNTERHARMERSBACH

# COPPA D'EUROPA 2026

## Leg II / Section 3 / Friday morning / Saarbrücken – Zell

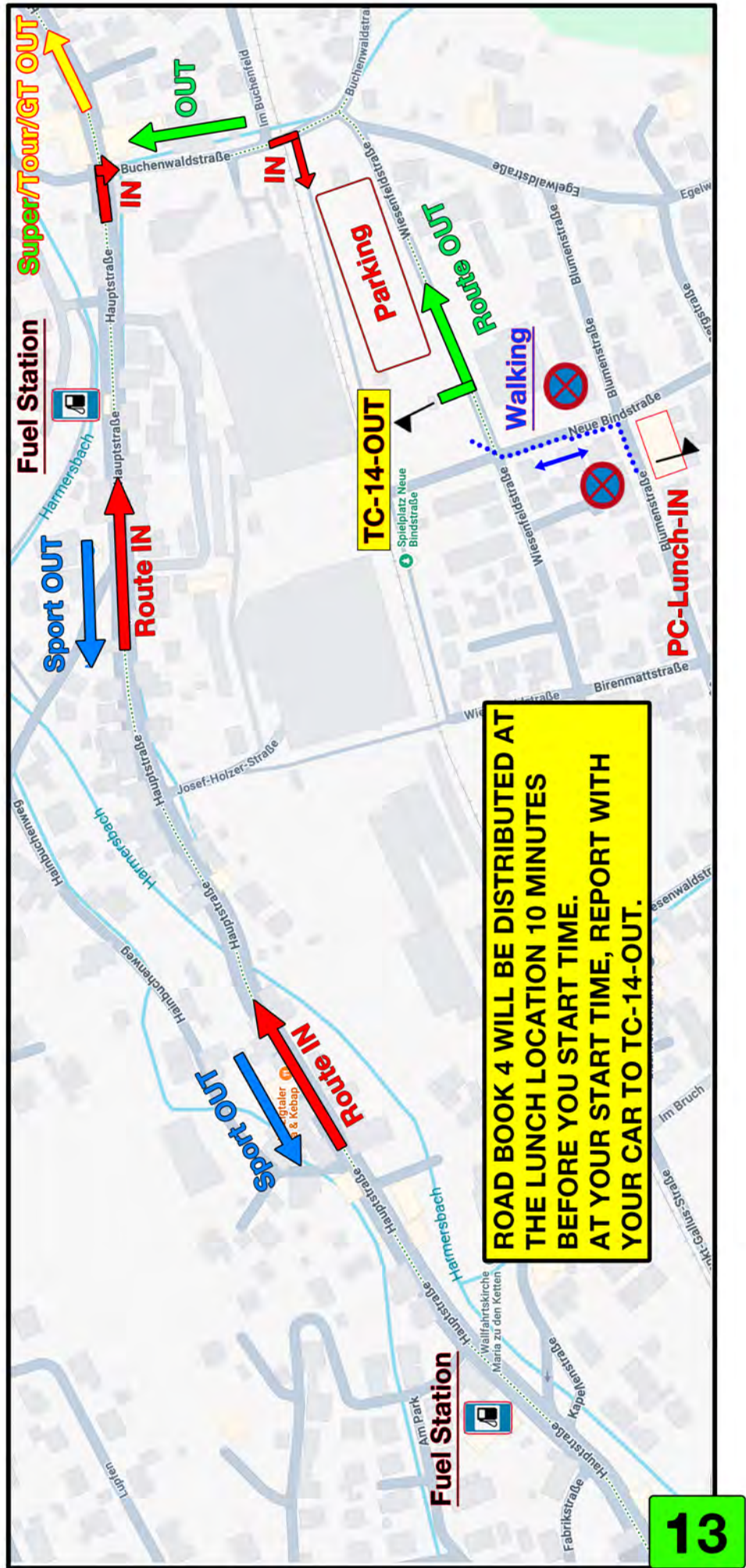
sit.	DISTANCE			INFORMATION+DIRECTION
	PART	TOTAL		
7	0,60	09,90	 	(Refuel here without time pressure!)
8	0,60	10,50	 	(Refuel here without time pressure!)
9	0,10	10,60		(Buchenwaldstrasse)
10	0,10	10,70		See plan for lunch location (walking distance) and instructions on next page.



**Route IN to Lunch**

**&**

**Route OUT from TC-14-OUT**



**ROAD BOOK 4 WILL BE DISTRIBUTED AT THE LUNCH LOCATION 10 MINUTES BEFORE YOU START TIME. AT YOUR START TIME, REPORT WITH YOUR CAR TO TC-14-OUT.**